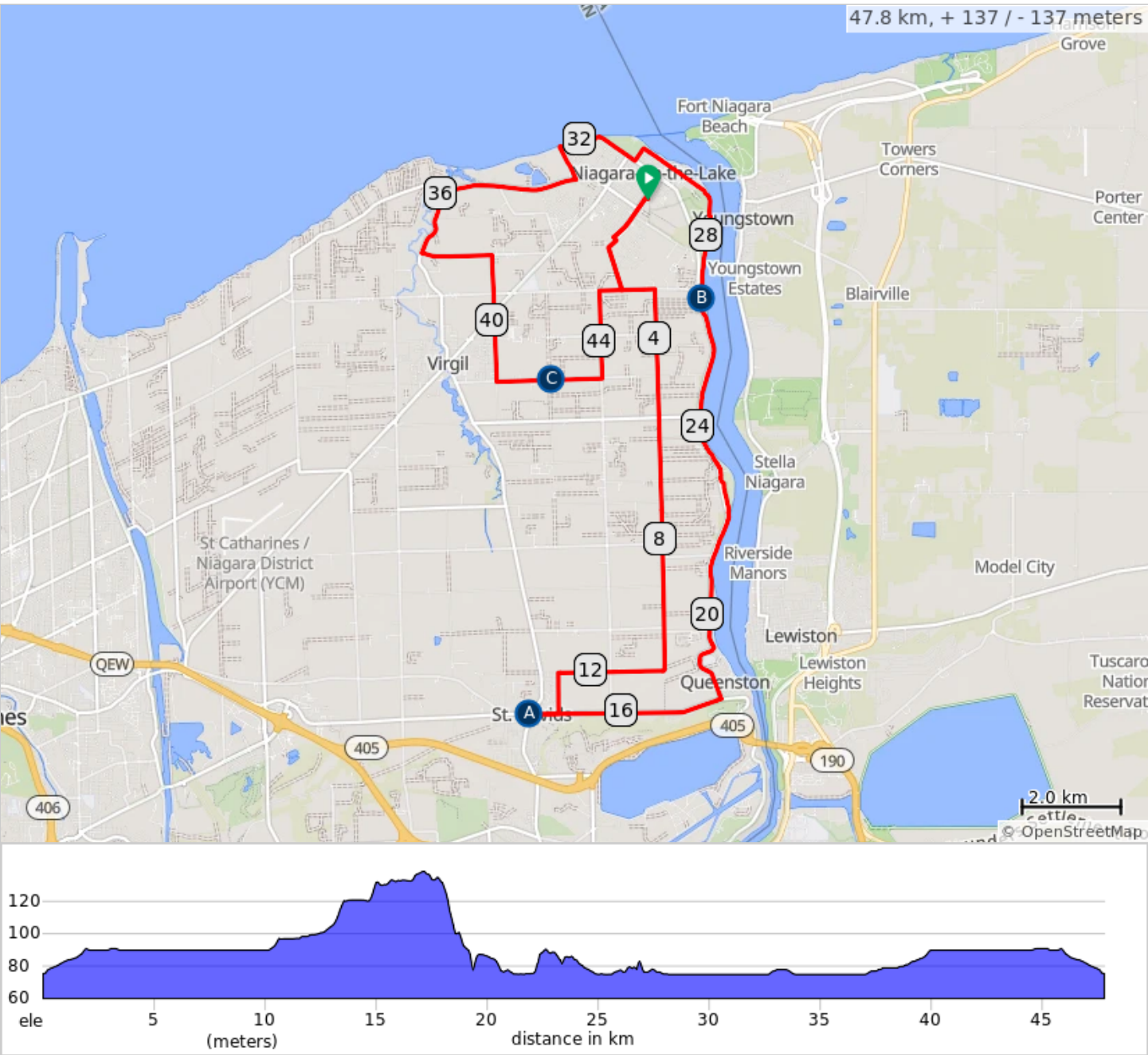

















HectorsWineTastingExperience2025



















Veterans Memorial Park Start
370 King St
Niagara-on-the-Lake, ON L0S 1J0
2025 Wine Tasting at Caroline Cellars
Hector Bordenave 2025

A.	Junction Coffee Bar14k	C.	Caroline Cellars42.3k
B.	McFarland Park26.7k		



Dist	Type	Note
0.0		Start of route
0.1		L onto King Street
1.1		L onto Cottage Street
1.2		R onto Rye Street
2.3		L onto East & West Line
3.0		R onto Concession 1
10.6		R onto Line 9
12.7		L onto Concession 3
13.5		R onto York Road, 81
14.1		Coffee/Comfort Stop
18.0		L onto Niagara River Pkwy
19.3		R onto trail
26.6		Stay R to washrooms
26.8		R to stay on Trail
28.4		R onto Niagara River Pkwy/Ricardo St

28.4 kilometers. +111/-111 meters

Dist	Type	Note
29.9		Continue onto Front Street North
30.8		R onto Queen Street
32.4		R onto Vincent Avenue
33.2		R onto Lakeshore Road, 87
35.9		L onto 4 Mile Creek Road
37.3		L onto Hunter Road
38.7		R onto Concession 4
41.2		L onto Line 2 Road
42.3		L to Caroline Cellars Hector's Wine Tasting Experience
43.3		L onto Concession 2
45.1		R onto East & West Line
45.5		L onto Niagara Street
46.6		L onto Cottage Street
46.7		R onto King Street
47.7		R onto Veterans Lane
47.8		End of route

19.3 kilometers. +19/-19 meters